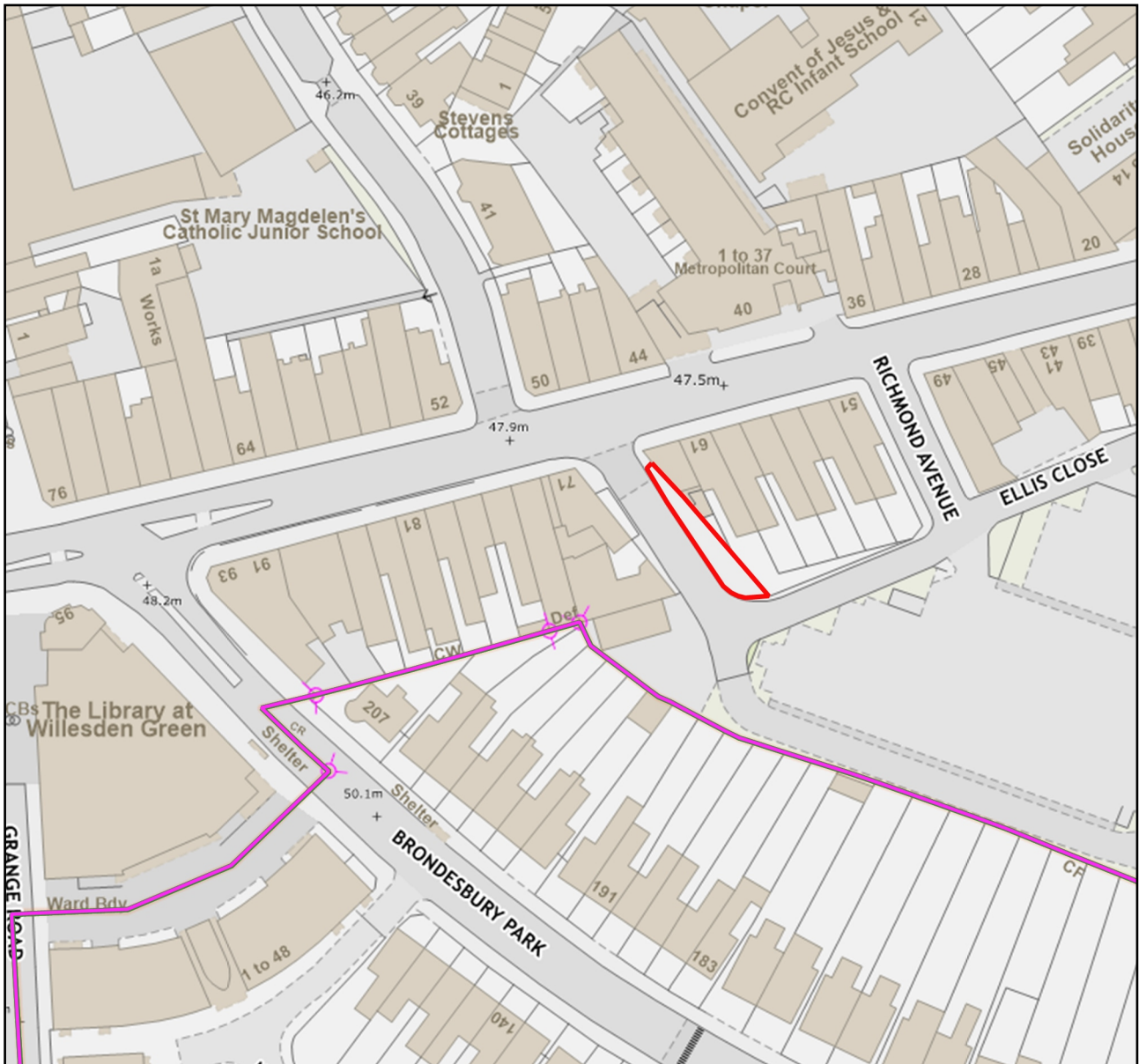



Land adjoining 63 High Road, NW10 2SU




0 5 10 15 20 metres
| | | | |

	Demise
---	--------



1:1250
Plan to stated scale if
printed at A4



PSMA OS copyright statement
© Crown copyright and database rights 2019 Ordnance Survey 100025260
OS Open data copyright statement:
Contains Ordnance Survey data © Crown copyright and database right 2019